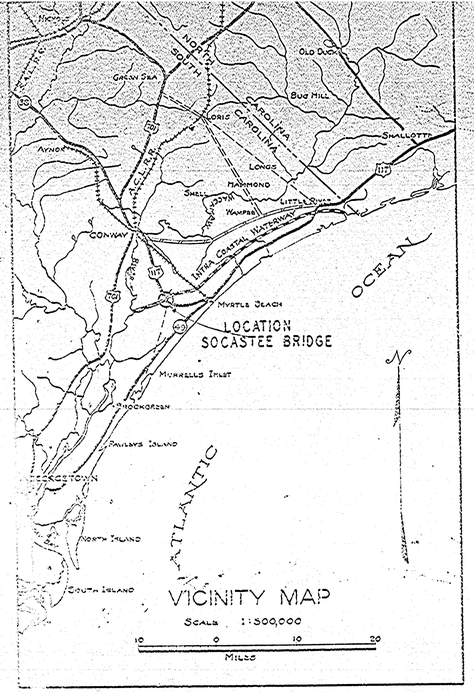
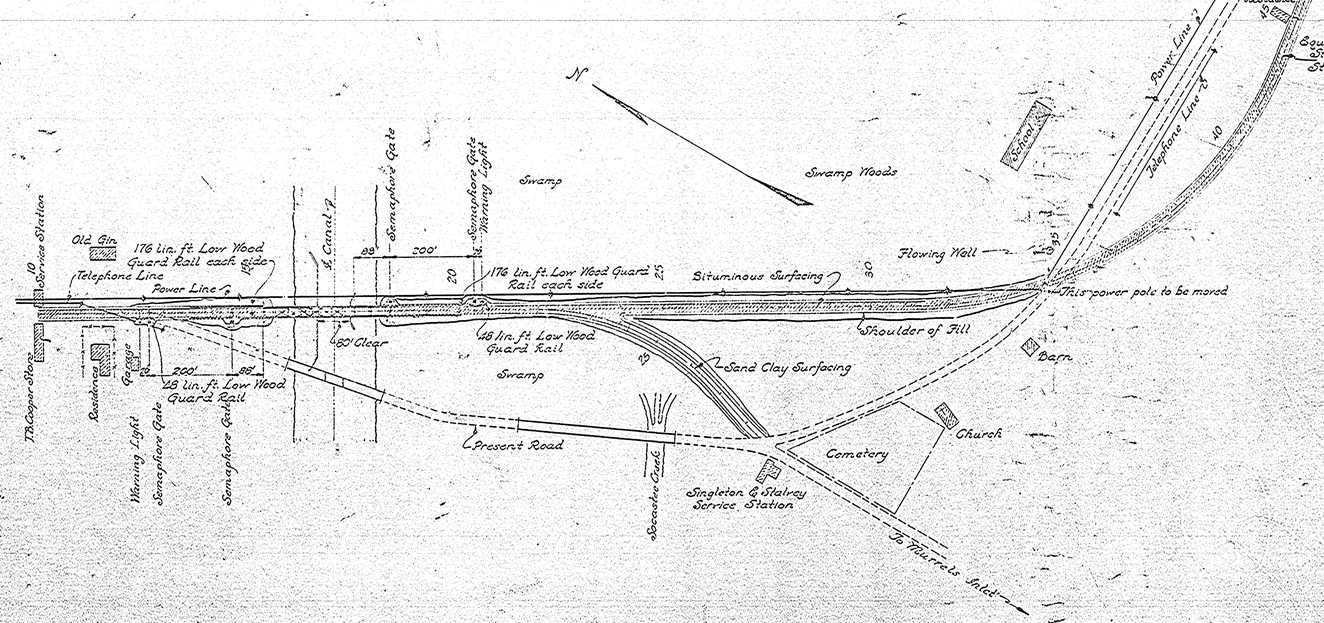


Summary of Estimated Quantities – Road Work – Contract No. 1		
Clearing and Grubbing of Borrow and Material Pits	4.0	Acres
Clearing and Grubbing Within Right-of-Way	Lump Sum	
Common Excavation	34,128	Cu. Yds.
Bituminous Surfacing (20' wide) without Prime	10,190	Sq. Yds.
5" Mixed in Place Base Course (22' wide)	11,209	Sq. Yds.
Selected Material for Shoulders	830	Cu. Yds.
Overhaul at 10¢ Per Cubic Yard Station	16,900	Cu. Yd. Stas.
Overhaul of Materials Excavated Hauled over ½ mile	24,500	Cu. Yd. - Half Mi.
Pressure Jetting of Embankments	21,139	Cu. Yds.
Additional Cut-back Asphalt in Place	11,209	Gallons
Sand Clay Surfacing	150	Cu. Yds.
Class A Concrete	1.54	Cu. Yds.
Reinforcing Steel	10.5	Lbs.
Rip Rap	50	Cu. Yds.
18" Reinforced Concrete Pipe	38	Lin. Feet
Guard Rail (Iron Wood)	369	Lin. Feet
Scarifying, Mixing, Reshaping, Shaping & Reshaping	3.44	Mi. Lin. Feet



Index of Sheets

Sheet No. 1	Plan at Bridge Site.	
" " 2	Cross Sections & Borings.	
" " 3	Plan, Profile, & Fenders.	
" " 4	Piers 2, 3, & 4.	
" " 5	Piers 1 & 5 and 2-40 ft. Superstructures.	
" " 6		
" " 7		
" " 8		
" " 9		
" " 10	Typical Section for Bituminous Surfacing.	
" " 11	" " " Sand Clay "	
" " 12	Superelevation Standard.	
" " 13	Guard Rail Standard	
" " 14	Headwall Standard	
" "15-16	Plan & Profile - Line "A"	
" " 17	" " " Line "B"	
" "18-22 inc.	Cross Sections Line "A"	
" " 23	" " Line "B"	

Summary of Estimated Bridge Quantities – Contract No. 1
Alternate No. 1

Item	Class AA Concrete	Class AA Seal Concrete	Reinforcing Steel	Untreated Timber Piling (Piles 1 & 5)	Superstructure Timber (Piles 2, 3 & 4)	Concrete in Piling	Corrected Untreated Timber Piling	Corrected Untreated Timber Stringers and Floorbeams	Structural Steel
Pier No. 1	49.6 Cu Yds	— Cu Yds	4176 Lbs	374 Lin Ft	42 Cu Yds	— Cu Yds	84 Ft.	— Lin Ft	— M.B.M.
" " 2	200.0 "	198.6 "	6220 "	1320 "	"	158 "	"	— "	— "
" " 3	90.3 "	79.5 "	5331 "	704 "	"	160 "	"	— "	— "
" " 4	23.8 "	23.8 "	2755 "	320 "	"	88 "	"	— "	— "
" " 5	125 "	— "	2360 "	249 "	24 "	— "	"	— "	— "
2-40 Ft. Concrete Superstructures	109.4 "	— "	133,200 "	— "	— "	— "	— "	— "	— "
Two (2) Fenders	— "	— "	— "	— "	— "	— "	3600 "	1287 "	26441 "
Totals	1876 Cu Yds	2330 Cu Yds	153,072 Lbs	3243 Lin Ft	66 Cu Yds	338 Cu Yds	3600 Lin Ft	1287 M.B.M.	26441 Lbs

Summary of Estimated Bridge Quantities – Contract No. 1
Alternate No. 2

Item	Class AA Concrete	Reinforcing Steel	Untreated Timber Piling (Piles 1 & 5)	Superstructure Timber (Piles 2, 3 & 4)	Concrete in Piling	Corrected Untreated Timber Piling	Corrected Untreated Timber Stringers and Floorbeams	Structural Steel
Pier No. 1	104.0 Cu Yds	4776 Lbs	374 Lin Ft	42 Cu Yds	— Cu Yds	84 Ft.	— Lin Ft	— M.B.M.
" " 2	196.0 "	8140 "	1330 "	"	198 "	"	— "	— "
" " 3	125.9 "	6168 "	980 "	"	188 "	"	— "	— "
" " 4	126.9 "	5100 "	720 "	"	52 "	"	— "	— "
" " 5	125 "	2360 "	249 "	24 "	— "	"	— "	— "
2-40 Ft. Concrete Superstructures	109.4 "	33200 "	— "	— "	— "	— "	— "	— "
Two (2) Fenders	— "	— "	— "	— "	— "	3600 "	1287 "	26441 "
Totals	608.4 Cu Yds	55724 Lbs	2442 Lin Ft	66 Cu Yds	1312 Cu Yds	3600 Lin Ft	1287 M.B.M.	26441 Lbs

INTRACOASTAL WATERWAY FROM LITTLE RIVER, S.C. TO WINYAH BAY, S.C.

PROPOSED HIGHWAY BRIDGE

TWELVE MILES SOUTHEAST OF CONWAY, S.C.

PLAN AT BRIDGE SITE

IN 23 SHEETS SHEET NO. 1 SCALE 1"=150'
U.S. ENGINEER OFFICE, CHARLESTON, S.C. JAN. 13, 1933

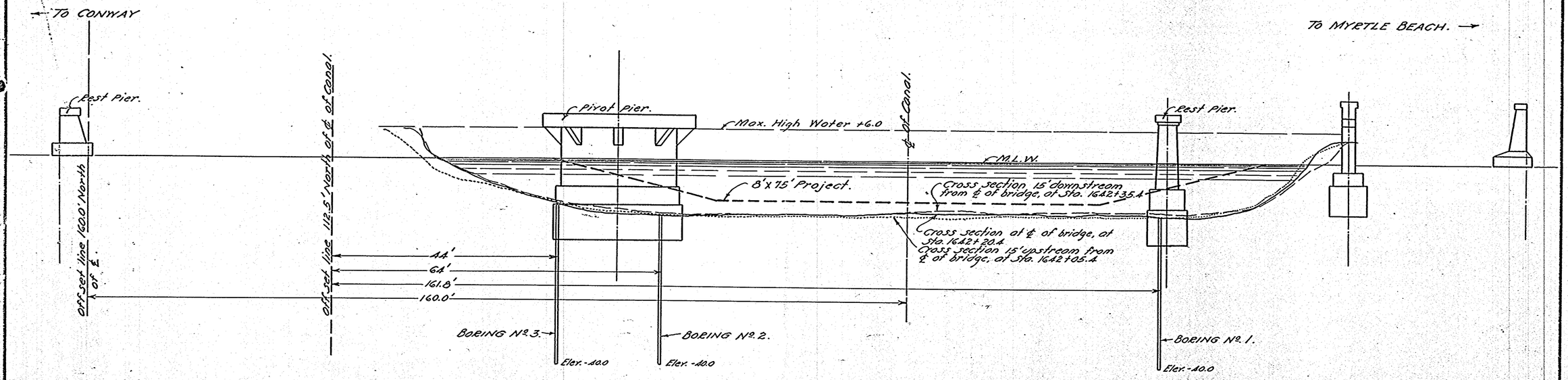
SUBMITTED: APPROVED:

R. H. Moorefield
STATE HIGHWAY ENGINEER

COLONEL, CORPS OF ENGINEERS, U.S. ARMY.

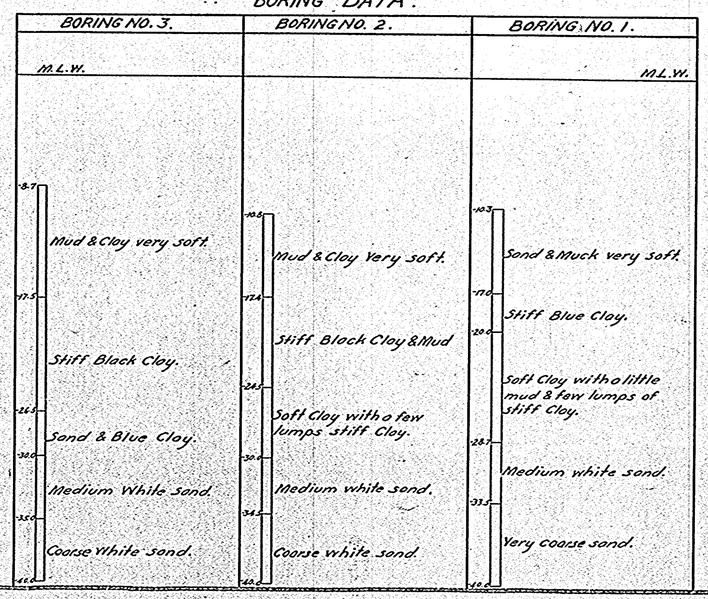
WAR DEPARTMENT.

CORPS OF ENGINERS, U.S. ARMY.



BORINGS TAKEN ALONG ℄ OF PROPOSED BRIDGE AT STATION 1642+20.4

BORING DATA.



INTRACOASTAL WTY. LIT. R. TO WINYAH BAY, S.C.

CROSS SECTIONS AND BORINGS AT PROPOSED HWY. BRIDGE 12 MILES SOUTHEAST OF CONWAY, S.C.

(SOCASTEE CREEK)

Scale:- 1" = 10'

0' 5' 0 10' 20' 30' 40'

U.S. Engineer Office, Charleston, S.C. Dec., 1, 1933.

Submitted: Approved:

O.D. Bennett
Engineer.

W.M. Adams
Col., Corps of Engineers.

Drawn by:- J.C.B. & P.C.M.

Surveyed by:- W.M.B.

File No. 8-2-13/2.

BILL OF MATERIAL — BOTH FENDERS

	LONG FENDER			SHORT FENDER		
Description	No.	Size	Ft.B.M.	No.	Size	Ft.B.M.
Strakes	8	6"x12"x22'"	7,168	8	6"x12"x52'	1664
"	16	6"x12"x37'	2368	16	6"x12"x20'	1,280
Blocks	38	6"x12"x1'3"	285	14	6"x12"x1'3"	105
Sub-totals			9821			3049

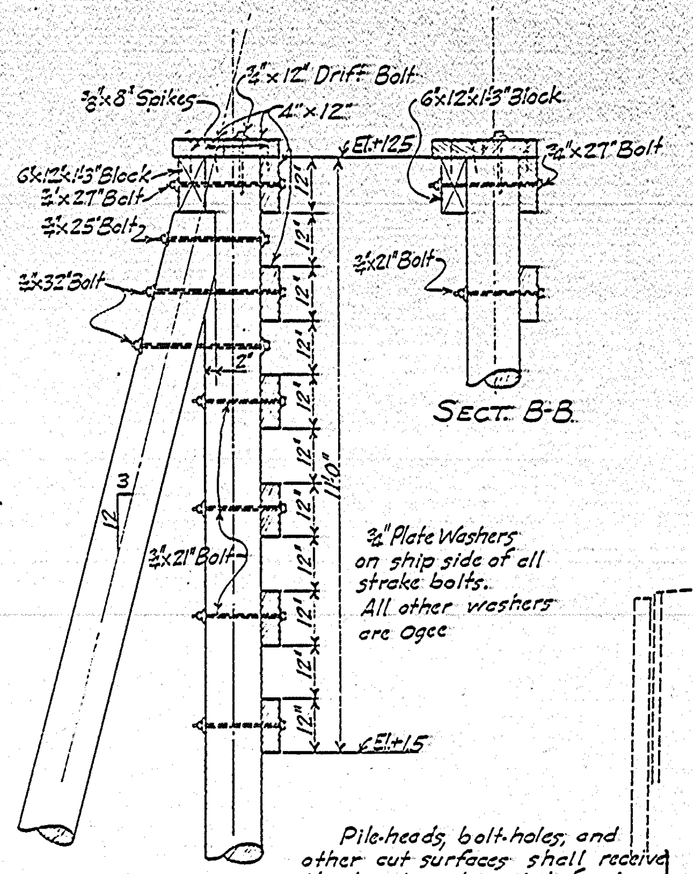
HARDWARE

		LONG FENDER		SHORT FENDER	
Description	Size	No.	Lbs.	No.	Lbs.
Batter-Pile Bolts *	⅞"x25"	20	69.2	10	34.6
" " " *	⅞"x32"	40	173.3	20	86.6
Corner-Pile Bolts *	⅞"x30"	6	24.5	6	24.5
Top-Strake Bolts *	⅞"x27"	56	207.8	18	66.8
Strake Bolts *	⅞"x21"	246	729.6	88	261.0
Drift Bolts	¾"x12"	110	172.1	66	103.6
Spikes	⅝"x8"	260	43.0	108	18.0
Ogee Washers	⅞"	480	408.0	200	170.0
Plate "	⅞"	366	36.1	150	14.8
Sub-totals			1,864.2		779.9

* The lengths of bolts shown are for the purpose of computing hardware weights only. The contractor shall determine the proper lengths of bolts and furnish accordingly.

QUANTITIES FOR BOTH FENDERS

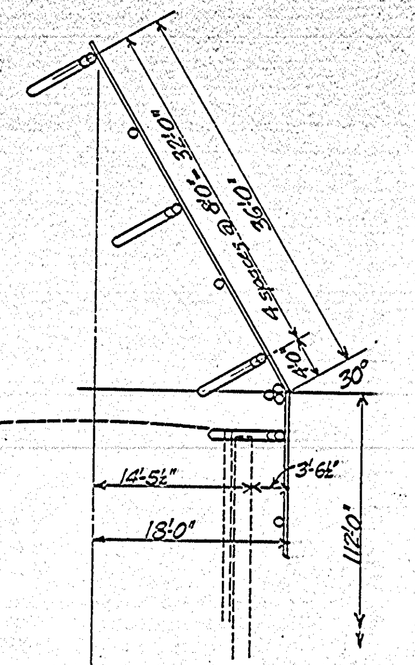
Creosoted Structural Lumber	12.8T	M.B.M.
Hardware (Galvanized)	2,644.1	Lb.
Creosoted Piling (96)	3,600	Lin. Ft.

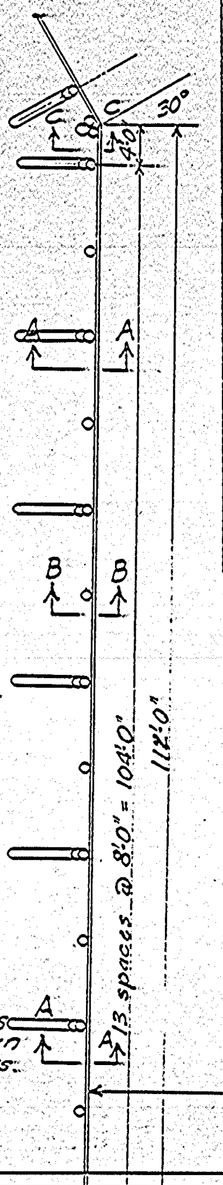


SECTION A-A.

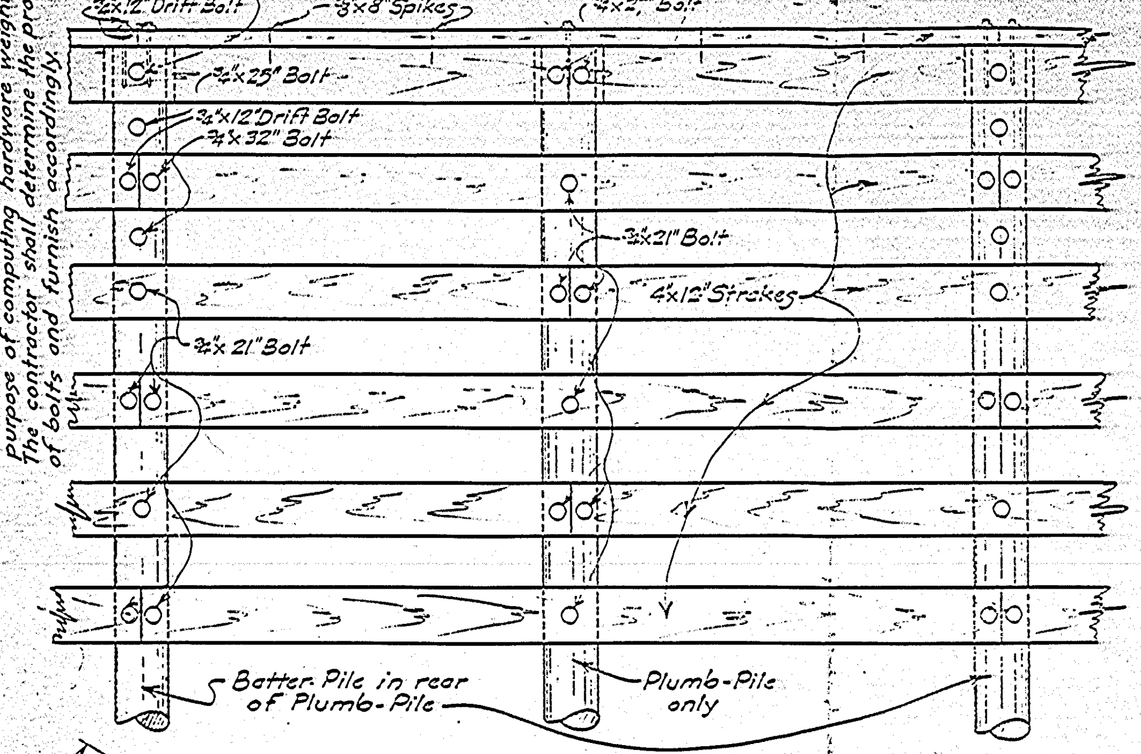
⅞" Plate Washers on ship side of all strake bolts. All other washers are Ogee

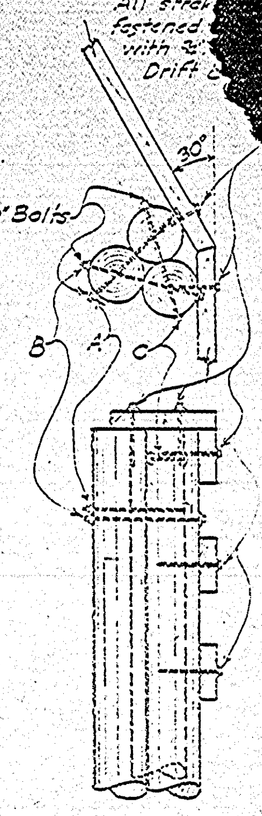
Pile-heads, bolt-holes, and other cut surfaces shall receive the treatment called for in the Specifications.



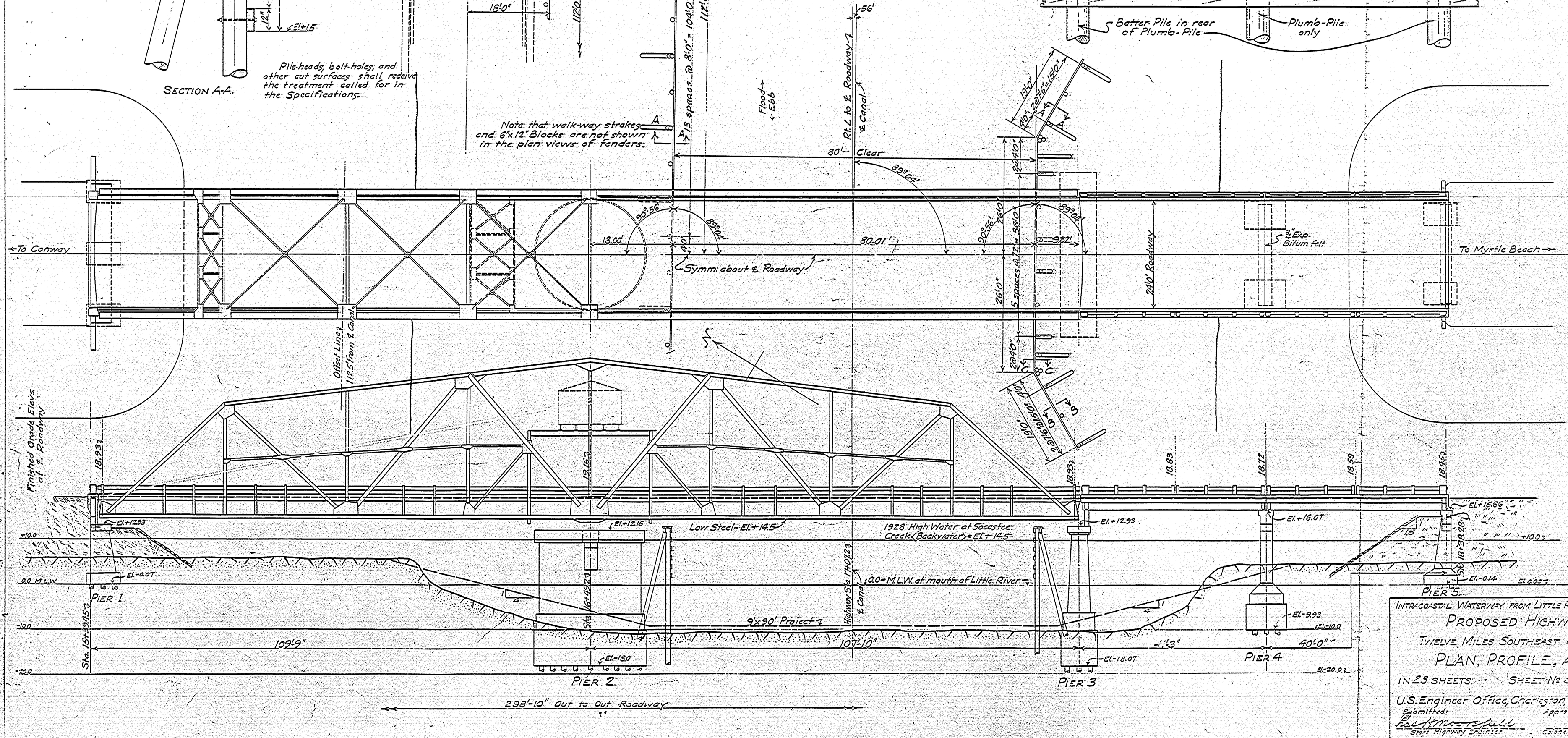


Note that walk-way strakes and 6"x12" Blocks are not shown in the plan views of fenders.





SECTION C-C



INTRACOASTAL WATERWAY FROM LITTLE RIVER, S.C. TO WINYAH BAY, S.C.

PROPOSED HIGHWAY BRIDGE

TWELVE MILES SOUTHEAST OF CONWAY, S.C.

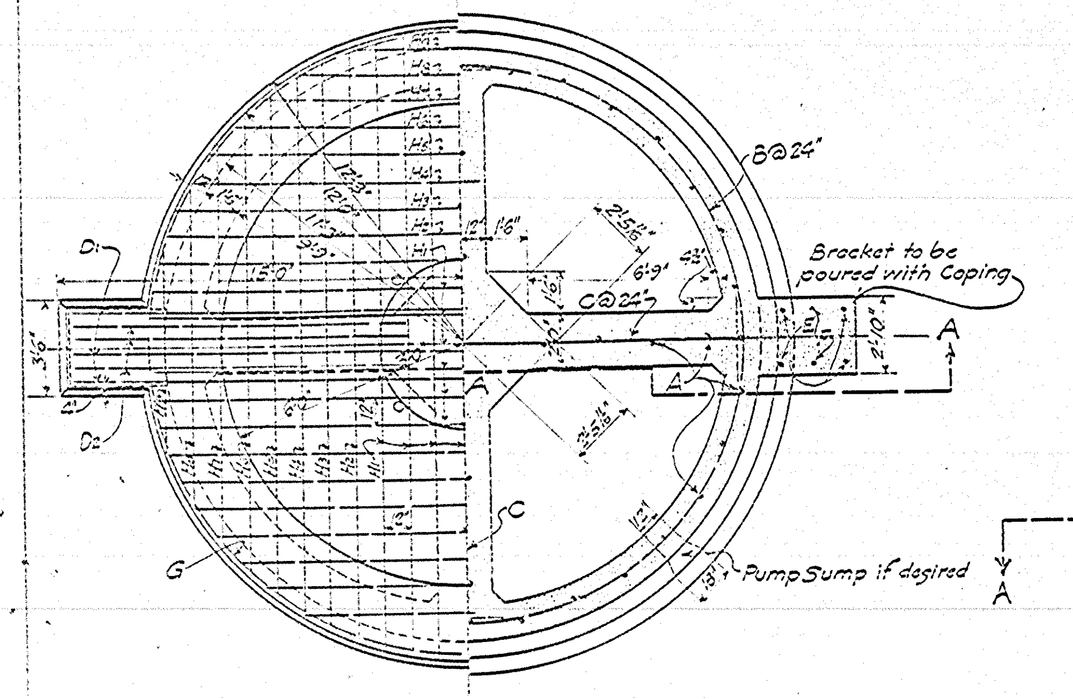
PLAN, PROFILE, AND FENDERS

IN 23 SHEETS. — SHEET No 3. SCALES: 1/10"=1'; 1/2"=1'

U.S. Engineer Office, Charleston, S.C. Jan. 8 1934.

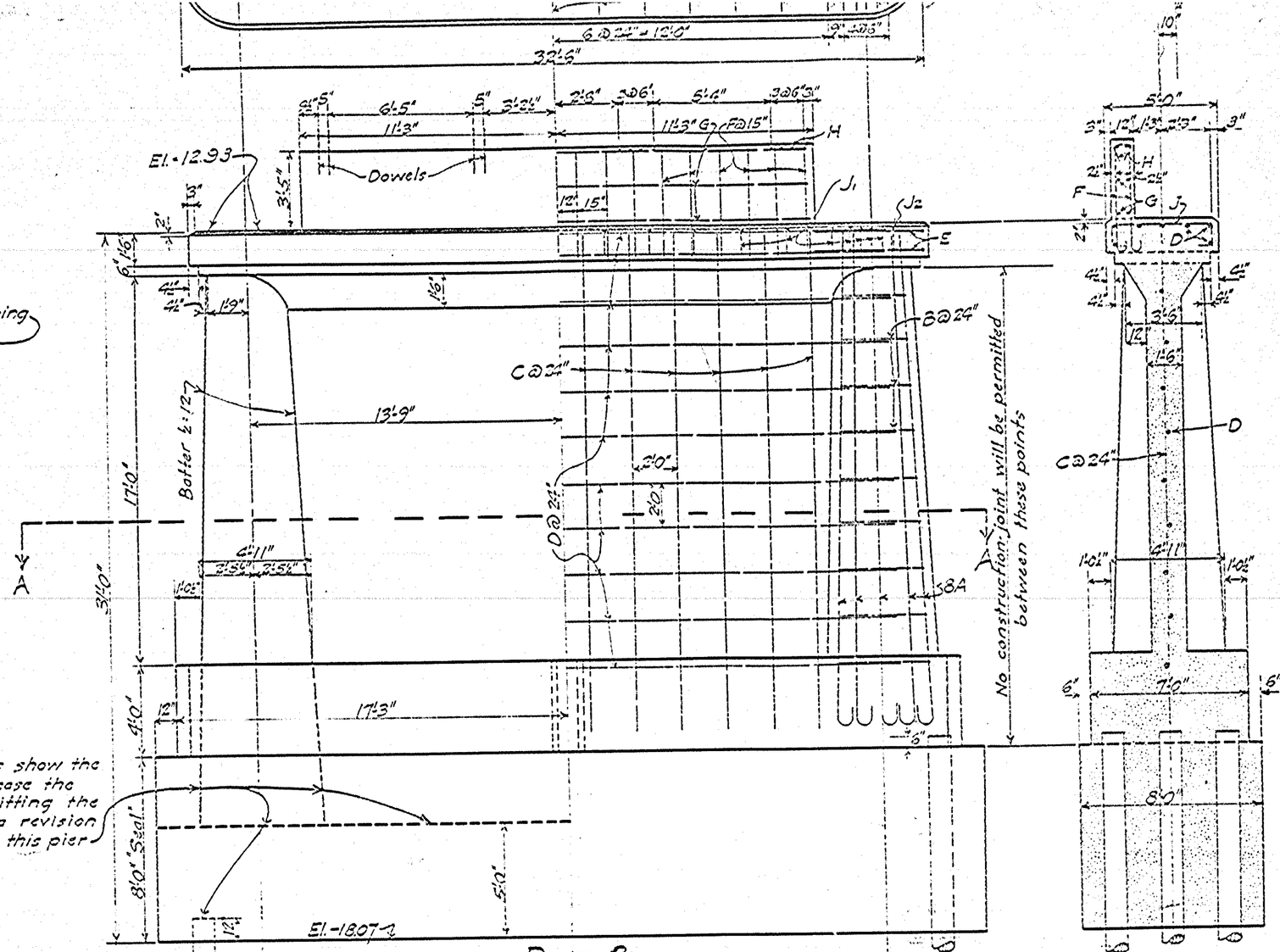
Submitted: Approved:

Chief Highway Engineer — Colonel, Corps of Engineers, U.S.Army



PLAN

SECTION S-S

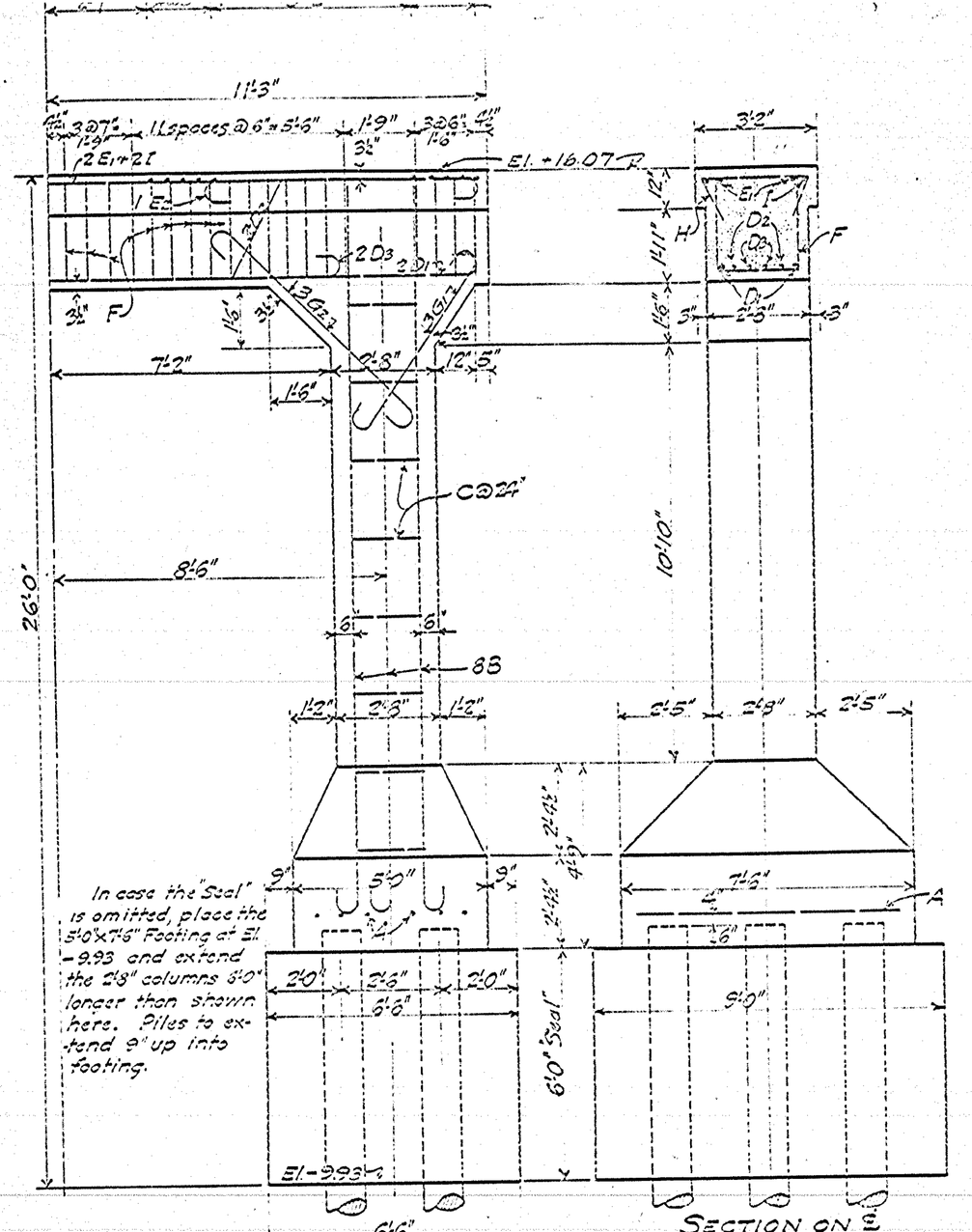


PIER 3

SECTION ON ℄

These heavy dotted lines show the outline of the pier in case the "Seal" is omitted. Omitting the Seal will necessitate a revision in the steel table for this pier.

℄ Roadway



SECTION ON ℄

PIER 4

Bill Of Material — Pier 3.				
Mark	No.	Size	Length	Bending Detail
A1	4	1¼ □	22'-6"	A
B1	16	1" □	19'-10"	B
C	16	⅝ ø	8'-0"	C
D1	2	1⅛ ø	23'-11"	D1
D2	2	1"	23'-3"	D2
D3	2	1"	17'-0"	D3
E1	2	1" □	24'-0"	E1
E2	2	"	9'-0"	E2
F	138	⅝ ø	10'-5"	F
G1	6	⅝ ø	6'-3"	G1
G2	6	"	8'-3"	G2
H	20	⅝ □	4'-2"	H
I	2	⅞ ø	22'-0"	I
Total 'A-A' Concrete 'Seal'				253 C.Y.
Total 'A-A' Concrete				83.8 C.Y.
Total Reinf. Steel				3,753 Lb.
Total Excavation				30 C.Y.
Total Untreated Piling				320 Lin. Ft.

QUANTITIES IN PIER 3 WITHOUT "SEAL"

"A-A" Concrete	128.0 C.Y.
Reinf. Steel	4,145 Lb.
Excavation	190 C.Y.
Untreated Piling	480 Lin. Ft.

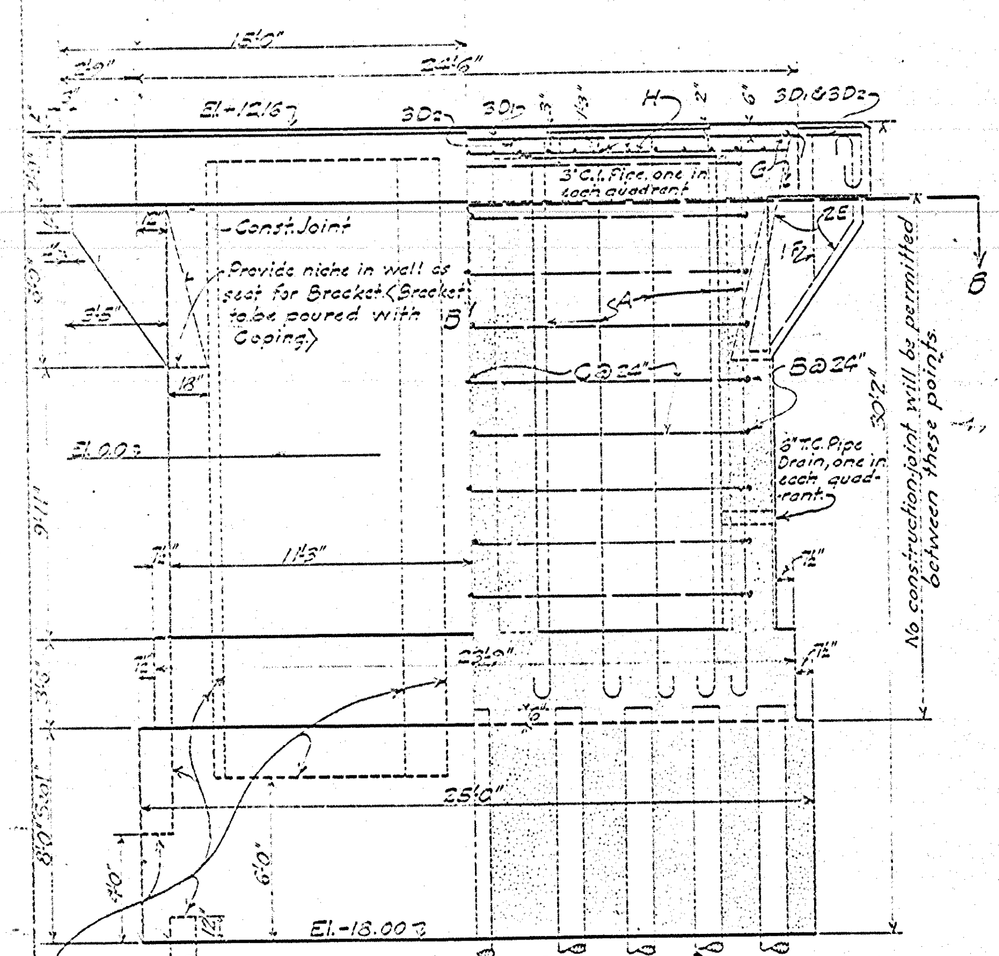
Bill Of Material — Pier S.				
Mark	No.	Size	Length	Bending Detail
A	1	1¼ □	25'-0"	A
B	18	1" □	24'-0"	B
C	12	1" ø	22'-0"	C
D	16	"	29'-5"	D
E	4	"	13'-0"	E
F	18	1¼ □	10'-1"	F
G	6	"	22'-0"	G
H	16	"	21'-5"	H
J1	21	"	7'-6"	J1
J2	2	"	7'-1"	J2
Dowel	3	1" ø	21'-0"	
Total 'A-A' Concrete 'Seal'				73.5 C.Y.
Total 'A-A' Concrete				90.3 C.Y.
Total Reinf. Steel				3,331 Lb.
Total Excavation				100 C.Y.
Total Untreated Piling				705 Lin. Ft.

C D1	6	"	16'-9"	C
C E	4	"	13'-0"	D1 J1
C F	2	"	16'-8"	D2 J2
C G	6	"	23'-0"	
C H1	14	"	23'-5" S	
C H2	4	"	22'-6" S	
C H3	4	"	21'-9" S	
C H4	4	"	20'-6" S	
C H5	4	"	19'-2" S	E F
C H6	4	"	18'-0" S	
C H7	4	"	16'-0" S	
C H8	4	"	13'-9" S	
C H9	4	"	9'-0" S	

Total 'A-A' Concrete 'Seal'	1023 C.Y.
Total 'A-A' Concrete	2000 C.Y.
Total Reinf. Steel	6,650 Lb.
Total Excavation	1,158 C.Y.
Total Untreated Piling (68)	1600 Lin. Ft.

QUANTITIES IN PIER 2 WITHOUT "SEAL"

"A-A" Concrete	280.0 C.Y.
Reinf. Steel	6,140 Lb.
Excavation	158 C.Y.
Untreated Piling	1,080 Lin. Ft.

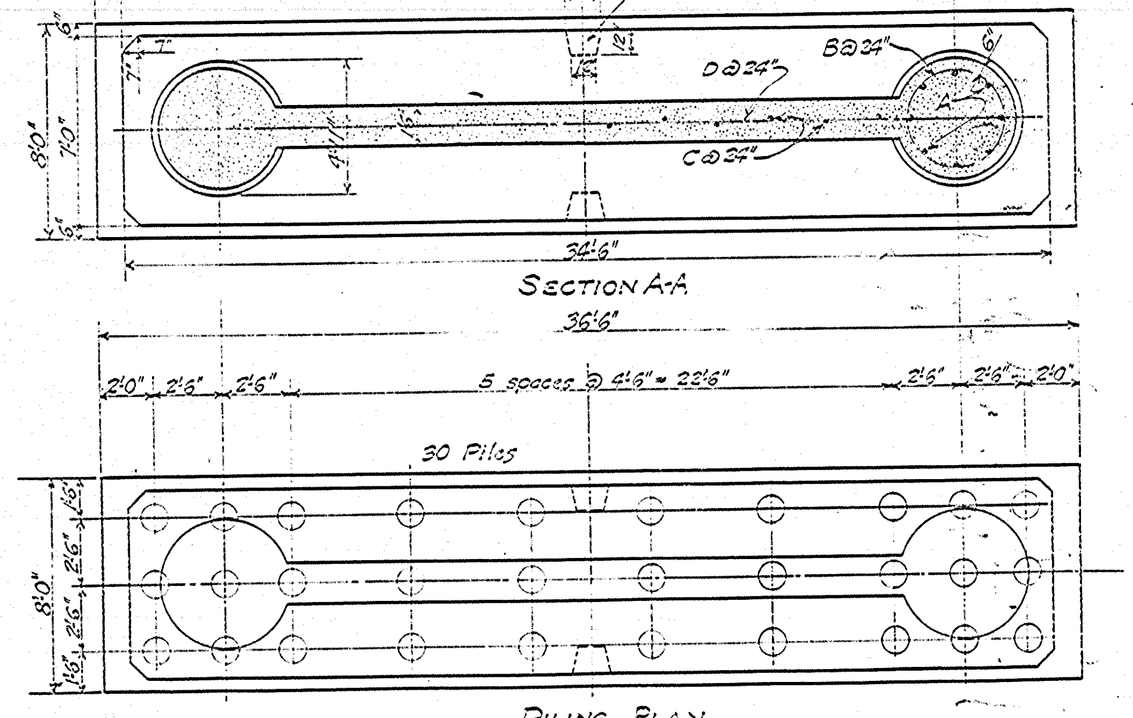


ELEVATION

SECTION A-A.

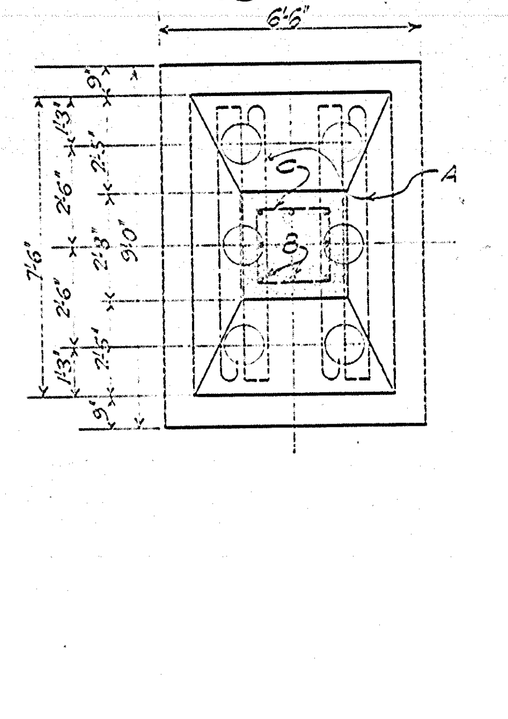
PIER 2

These heavy dotted lines show the outline of the pier in case the "Seal" concrete is omitted. Omitting the "Seal" will necessitate a revision in the steel table for this pier.

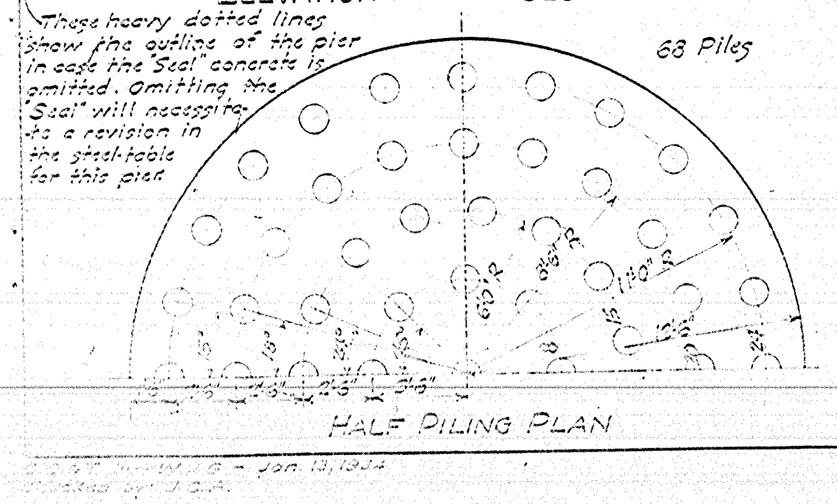


SECTION A-A

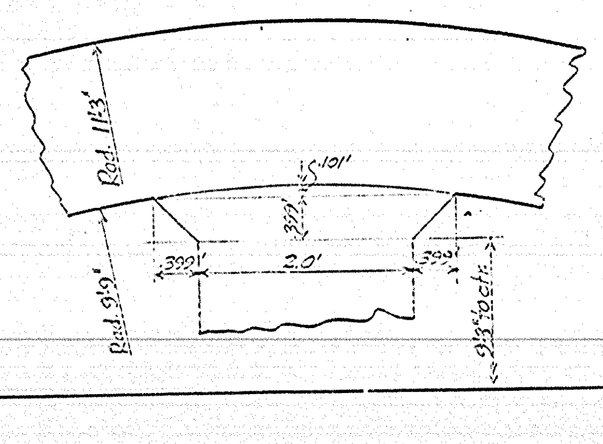
PILING PLAN



Note: See Sheet No 5 for details of hooks on bars.



HALF PILING PLAN



QUANTITIES IN PIER 4 WITHOUT "SEAL"

"A-A" Concrete	29.9 C.Y.
Reinf. Steel	3,100 Lb.
Excavation	5.4 C.Y.
Untreated Piling	249 Lin. Ft.

INTRACOASTAL WATERWAY FROM LITTLE RIVER, S.C. TO WINYAH BAY, S.C.

PROPOSED HIGHWAY BRIDGE

TWELVE MILES SOUTHEAST OF CONWAY, S.C.

PIERS 2, 3, AND 4

IN 23 SHEETS — SHEET No. 4 — SCALES: 1/8", 3/4", 1"

U.S. Engineer Office, Charleston, S.C. — Jan. 12, 1934

Submitted: — Approved:

State Highway Engineer — Colonel, Corps of Engineers, U.S. Army

Jan. 13, 1934

PLAN

SIDE ELEVATION

ELEVATION
VIEW FROM CANAL

SECTION A-A

DETAIL OF POST BASE

SECTION B-B

PLAN
SHOWING PILES

PIER 1

PLAN

REIN. STEEL - PIER 1				
Mark	Note	No.	Size	Length
BA1	B	8	1/2"	11'-2"
A2	"	6	"	21'-2"
BB	"	30	1"	12'-7"
BC1	B	3 Sp. Length	1/2"	From B1 to B1 (At)
BD1	B	2	1/8"	31'-2"
D2	"	2	"	37'-10"
D3	"	3	"	37'-11"
BE1	"	4	1"	8'-9"
E2	"	2	"	13'-0"
E3	"	2	"	37'-2"
BF	S	2	1/2"	30'-1"
BG	B	42	1"	13'-2"
BH	"	12	1/2"	8'-2"
B1	"	10	"	5'-6"
BJ1	S	4	1/2"	11'-6"
J2	"	4	"	6'-8"
J3	"	4	"	8'-9"
J4	"	6	"	10'-6"
BK1	B	1	"	13'-6"
K2	"	1	"	13'-6"
K3	"	2	"	13'-6"
K4	"	2	"	13'-5"
K5	"	2	"	13'-5"
K6	"	2	"	13'-5"
K7	"	2	"	13'-4"
K8	"	2	"	13'-3"
SL	S	15	"	27'-2"
BM	S	6	"	8'-0"
BN	B	2	3/4"	23'-11"
N2	B	2	"	7'-1"
BO	"	6	"	2'-3"
BP	"	6	1/2"	10'-5"

SECT. ON ℄

ELEVATION
VIEW FROM CANAL

SECT. B-B

PLAN
SHOWING PILES

PLAN

PIER 5

SECT. A-A

REINFORCING STEEL				
END SPAN				
Mark	Note	No.	Size	Length
EA	B	4	1"	29'-2"
EB	"	28	"	30'-3"
EC	"	28	"	31'-0"
ED1	S	39	1/2"	39'-6"
EE1	B	66	"	6'-6"
E2	"	66	"	6'-3"
EF1	"	16	1"	21'-2"
F2	"	8	"	21'-1"
F3	"	8	"	37'-2"
F4	"	6	1"	32'-7"
F5	B	8	1"	29'-1"
EG1	"	2	"	23'-1"
G2	"	4	1/2"	22'-6"
G3	"	2	1"	10'-3"
G4	S	2	1"	37'-2"
G5	"	2	1"	37'-2"
G6	"	2	1"	37'-2"
G7	S	4	1/2"	8'-0"
EH1	B	18	1/2"	3'-1"
H2	"	12	"	6'-2"
EJ	"	2	1"	21'-6"
EJ1	"	2	1"	34'-8"
J2	"	2	"	28'-6"
EK	"	2	"	21'-2"
EL1	"	42	5/8"	2'-1"
L2	S	6	1"	4'-3"
EM	S	16	1"	19'-5"
EN	B	48	1"	2'-5"
INTERIOR SPAN				
Steel for the Interior span is the same as shown above except for the following:				
Distance and size of spiral reinforcement 39E7.				
20 - Gs. 26G, 46 - Gs. 27G, 6 - Gs. 28G, J1, J2, J3, J4 & the bars below:				
ED1	S	78	1"	21'-2"
EH2	B	2	"	3'-6"
H3	"	2	"	5'-6"
H4	"	2	"	5'-6"
H5	"	2	"	5'-6"
H6	"	2	"	5'-6"
H7	"	2	"	5'-7"
H8	"	2	"	5'-10"
H9	"	2	"	6'-0"
H10	"	2	"	6'-2"
H11	"	2	"	6'-5"
H12	"	2	"	6'-6"

H5-12				
Bar	X	Y	Bar	X
H5	0"	9"	H10	9"
H7	0"	9"	H11	11"
H8	1"	10"	H12	5"
H9	2"	11"		

DETAIL OF HOOKS

DETAIL OF ANGLE & STRAP ON PIER 1 & ON INT. 40' SPAN

QUANTITES	
PIER 1	
Class M-A Concrete	76.5 CY.
Reinforcing Steel	4710 Lbs.
Excavation	44 CY.
Untreated Piles	370 L.F.
PIER 5	
Class M-A Concrete	17.5 CY.
Reinforcing Steel	2360 Lbs.
Excavation	24 CY.
Untreated Piles	228 L.F.
40' END SPAN	
Class M-A Concrete	55.1 CY.
Reinforcing Steel	16810 Lbs.
40' INTERIOR SPAN	
Class M-A Concrete	54.3 CY.
Reinforcing Steel	16650 Lbs.

HALF PLAN
INT. SPAN

HALF PLAN
END SPAN

ELEVATION - INTERIOR SPAN

ELEVATION - END SPAN

ELEVATION - INT. BEAM - END SPAN

SECTION THRU SLAB
(DIAPHRAM OVER PIER 1 SHOWN)

END ELEVATION

SECT. C-C

SECT. D-D

SECT. BEAM

ELEV. POST

SECT. OF JOINT

SECT. THRU CURB

COPPER FLASHING

DETAIL OF EXPANSION JOINT

DRAIN NOTE

1" Standard C.I. drain at 1/2 minimum thickness. To be set 1/4" below surface of roadway & be unpainted before placing. After placing, exposed surfaces to be painted with an approved mixture of cement and water as directed by the Engineer.

INTRACOASTAL WATERWAY FROM LITTLE RIVER, S.C. TO WINYAH BAY, S.C.

PROPOSED HIGHWAY BRIDGE

TWELVE MILES SOUTHEAST OF CONWAY S.C.

PIERS 1 AND 5 & 2 - 40'-SUPER-STRUCTURES

IN 29 SHEETS SHEET NO. 5 SCALES: 1/4", 1/2", 3/4", 1 1/2", 3"

U.S. ENGINEER OFFICE, CHARLESTON, S.C. JAN. 12, 1934.

SUBMITTED: _____ SC STATE HIGHWAY ENGINEER

APPROVED: _____ COLONEL CORPS OF ENGINEERS, U.S.ARMY

C.D.D.T. by J.G.A. - Jan. 17, 1934
Checked by W.J.S.; C.D.D.T., R.M.J.

SECT: A-A.

Ladder is 16" wide. Two ladders required, one on each side over the center pier fender

Portal in plane of U₀L₀
Members similar to end-portal except all Ls are 5"x3½"x⅝" instead of 4"x3"x⅝", and plate is 12"x⅝" instead of 9"x⅝".

Cut on 108'-8½" Rad.

2½" Extra Strong Galv. Pipe

See Sheet # 5 for detail of angle

7" Shipl. C @ 19.1# x 23'-11½" bent to 2° crown and to 108'-6" Radius.

⅞" Bolts, cark. heads and slotted.

Close ends of

½" Ckd. Pl.

2 Joists

SECTION ON ℄ RDY.

SECTION AT OUTSIDE JOIST.

All bottom laterals suspended at center.

Bot laterals in this panel may be re-arranged to fit in with the machinery and machinery supports.

QUANTITIES — ONE 214 FT. SPAN.			
Mark	No	Size	Length
A	209	⅞ ℄	27'-2"
B	208	11	26'-6"
C	240	1" ℄	37'-6" S
D	24	2½ ℄	35'-0" S
E	208	⅞ ℄	23'-5"
Total Reinf. Steel			25218 Lb.
" "A-A" Concrete			134.9 C.Y.
Total Structural Steel (Approx.)			320,000 Lb.

* Weight of Structural Steel in span, including 9400 Lb. in Operator-house, supports, steps, ladders, and walkways, etc., but not including pivot pedestal, wedge shoes, machinery, or machinery supports.

Vertical Curve of Roadway

Deflection, Case II

.161' = 1.93"

Deflection at Lo for Case I = .28" more

Raise F.B. at L₁ ⅜"
" " " L₂ 1"
" " " L₃ 1"
" " " L₄ ⅜"

All top laterals: 12 5"x3½"x⅜"

Pl. to bot. flange of ℄

1 Cov. Pl. 17"x⅜" 2 Ls 9"@ 15#

1 Cov. Pl. 17"x⅜" 2 Cs 10"@ 25#

See Sheet # 6 for details of operator's house and supports

All members 2 Ls 4½"x3½"x7/16" 9"x⅜" Pl

At U₂L₂

⅛" H @ 33# Top Strut

4"x3½"x5/16" Ls

12 Ls 3½"x3½"x⅝" 1 Fill 3½"x⅜"

⅜" Pls.

⅜" H @ 37#

⅜" H @ 42#

⅜" H @ 49#

Note:- If ⅜" H @ 42# cannot be obtained substitute its equivalent.

10" Shipl. C @ 21.9#

Bolted ⅜" Pl.

15" Vert. clearance

⅜" H @ 155# Rail Posts 24 req'd.

2 Ls - 10" @ 20#

2 Ls - 10" @ 30#

8 Panels @ 26'-9" = 214'-0" c. to c. end Wedges

5/16" Tie Pls

2 Ls 5"x3½"x⅝"-21½"x⅝" SL @ 45°

Diaphragm: spcs. ⅜" H @ 31#

⅜" H @ 33#

⅜" H @ 37#

⅜" Pl (Outlet)

3½"x3½"x½" Ls

2½" Pl.

2⅜" Rivets

Diaphragm: ⅜" H @ 31#

216" L₄

See Sheet # 7 for details of pivot wedges, machinery, and machinery supports.

PIVOT GIRDERS

16½"x⅝" full length

16½"x⅝"x17'-0" Cov. Pl.

16½"x⅝"x10'-0" Cov. Pl.

Fin. Gr. at ℄ Rdy.

6"x6"x½" Ls

48"x½" Web

2 Ls 3½"x3½"x⅜"

3½"x⅜" Fills

All rivets ⅞"

24" I @ 120# Strut bet. Girders

CROSS GIRDER

⅞" Rivets

Mill to bear

Mem.	DEAD LOADS Case I	DEAD LOADS Case II	DOUBLE L.L. + DOUBLE IMPACT Case III	Case IV Near Arm Loaded	Case IV Far Arm Loaded	Case V	COMBINATIONS I+20%	I+III	I+V	II+IV	II+V	MAX. STRESSES Max. T	Max. C	Mem.
R1	0	† 100	137.6	12.74	-16.8	-< IV	0	137.6	0	137.4	= < II+III	0	137.6	R1
L₀U₁	439T	293T	154.5C	133.2C		24.6T	52.6T	123.8C	102.6C	112.7C		68.5	123.8	L₀U₁
U₁U₃	1053T	863T	116.0C	88.0C		28.2T	126.4T	42.5C	130.8T	27.6C		193.5	42.5	U₁U₃
U₃U₄	1283T	1297.5T	0	46.8T		72.6T	394.0T	328.3T	400.9T	344.3T	370.1T	400.9	0	U₃U₄
L₀L₂	321C	214C	113.0T	97.2T		18.0C	38.5C	90.5T	76.1C	82.5T		90.5	50.1	L₀L₂
L₂L₄	2050C	1791C	89.0T	42.6T		31.6C	246.0C	116.0C	242.6C	217.3C		0	246.0	L₂L₄
U₁L₁ or U₃L₃	51.0T	51.0T	101.6T	Do.		Do.	61.1T	158.6T	158.6T	158.6T	158.6T	158.6	0	U₁L₁ or U₃L₃
U₀L₀	103.0C	95.1C	0	12.8C		—	23.6C	123.6C	103.0C	126.6C	107.9C	118.7C	0	126.6	U₀L₀
U₁L₂	992C	880C	53.8T 64.0C	53.8T 27.6C			23.8T 63.4C	119.0C	47.6T 162.8C	162.8C	145.6C	151.6C	14	162.8	U₁L₂
L₂U₃	155.6T	145.5T	150.0T 26.6C	150.0T 118.4T			118.4T	186.6T	256.2T	272.0T	260.1T	262.1T	272.0	0	L₂U₃
U₃L₄	186.9C	178.8C	131.8C	150.8C			150.0C	224.0C	324.7C	336.9C	329.6C	328.8C	0	336.9	U₃L₄
R₂*	450.	430	137.6				244.6	528						R₂
Pivot R	900.	860												Pivot R

⊙ Only 70% of dead load stresses used to counteract live stresses. † 10,000 #. ‡ 5% negative single L.L. Reacts without Impact.
* Dead load reaction transferred to pivot girders; live load reaction to center wedges.

Case I – Dead load, bridge open, or closed but wedges not driven.
Case II– " " , " closed and each end-wedge exerting 10,000 # downward to pier and upward to span.
Case III– Live load and Impact on one arm as a simple span.
Case IV– " " " " " " " " " continuous span.
Case V– " " " " " both arms " " " " .

Design dead loads per truss.
Single uniform live load per panel per truss without I = 16.1 k
" concentrated " " " " " I = 16.9 k for M 5264 k for V.

Specifications – S.C. State Highway Dept., revised July 1, 1933.
Design Specifications: A.A.S.H.O., 1931 – H-15 Loading. Rivets ⅞" except ¾" in cross-girder and pivot girders and their connections to trusses.
Paint. All steel shall be painted with one shop coat of Red-Lead-and-Linseed-Oil-Paint and two field coats of an Aluminum-and-Spar Varnish Paint. These paints shall conform to the requirements of Sect. 80, "Paint" of the S.C.H.D. Standard Specs. July 1, 1933.
All tie-plates to be ⅜" except where otherwise shown.
All structural steel in span and machinery supports to be of copper-bearing grade, A.S.T.M. Serial Desig. A-7-33.

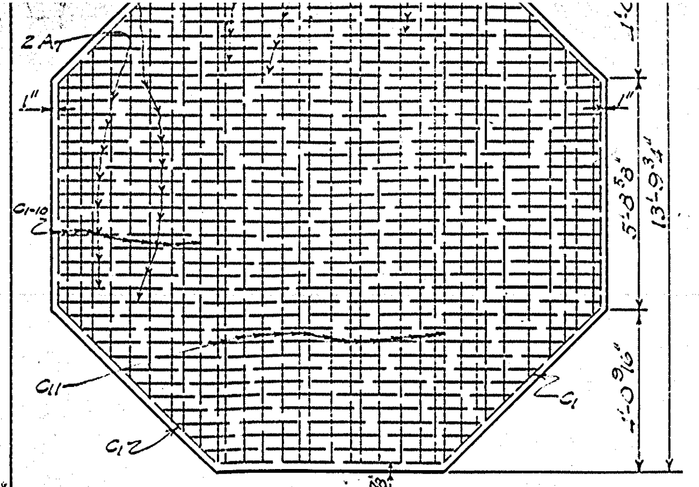
INTRACOASTAL WATERWAY. FROM LITTLE RIVER, S.C. TO WINYAH BAY, S.C.
PROPOSED HIGHWAY BRIDGES
NEAR LITTLE RIVER, S.C. AND NEAR SOCASTEE, S.C.
STEEL SWING SPAN
IN 14 SHEETS SHEET No. 5 SCALES: 1/16"=1'

U.S. Engineer Office, Charleston, S.C. Mar. 10, 1934.

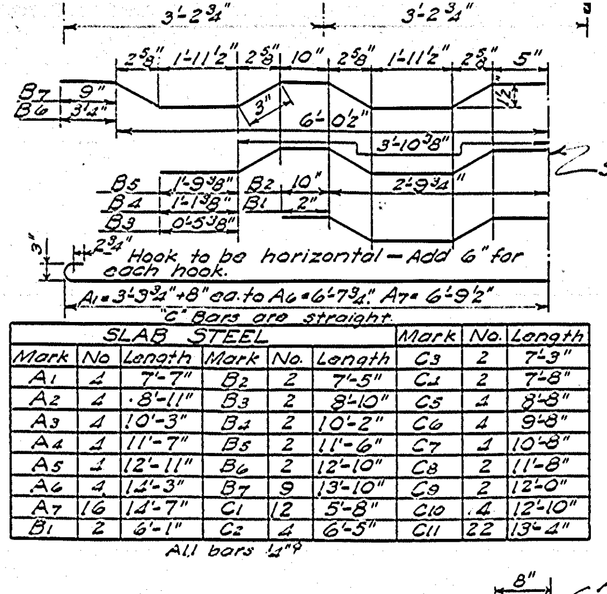
Submitted: Clark Mosebfield, State Highway Engineer
Approved: W. Kelly, Colonel, Corps of Engineers, U.S. Army

Designed by: W.J. Gooding, Jr. Dec. 1933.
Drawn by: " Jan. 1934.
Traced by: " Feb. "
Checked by: J.C. Allmongall " "

File 11-C 8-2-14-12

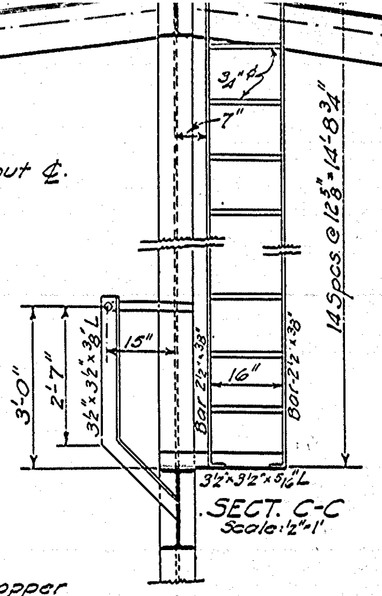


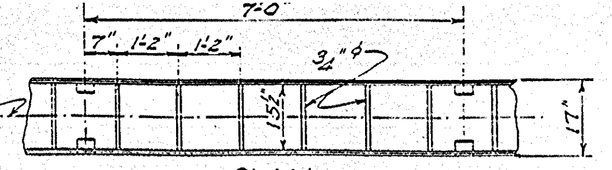
PLAN OF FLOOR SLAB



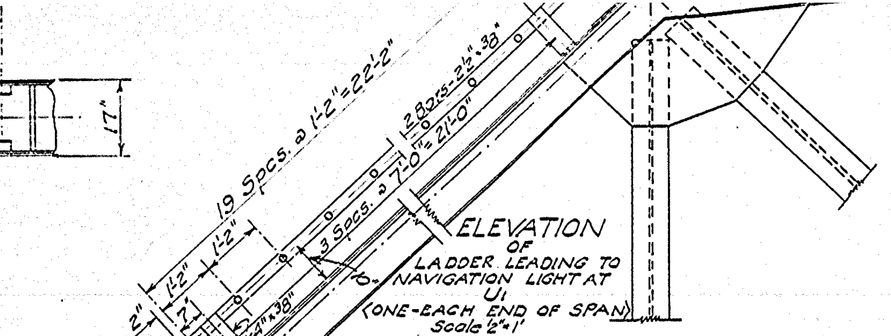
SLAB STEEL							
Mark	No	Length	Mark	No.	Length	Mark	No	Length
A1	1	7'-7"	B3	2	7'-5"	C1	2	7'-3"
A2	1	8'-11"	B4	2	8'-10"	C5	1	8'-8"
A3	1	10'-3"	B5	2	10'-2"	C6	1	9'-8"
A4	1	11'-7"	B6	2	11'-6"	C7	1	10'-8"
A5	1	12'-11"	B6	2	12'-10"	C8	2	11'-8"
A6	1	13'-3"	B7	9	13'-10"	C9	2	12'-0"
A7	16	13'-7"	C1	12	5'-8"	C10	4	12'-10"
B1	2	5'-1"	C2	4	6'-5"	C11	22	13'-4"

All bars 4" ø

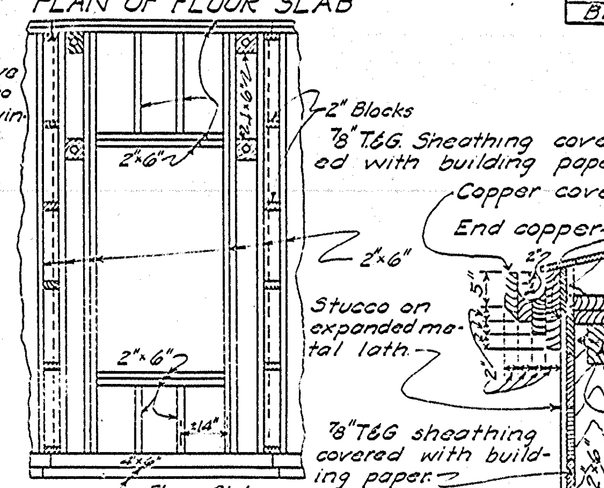


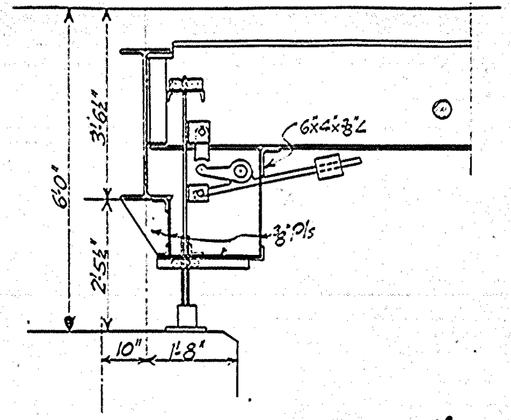


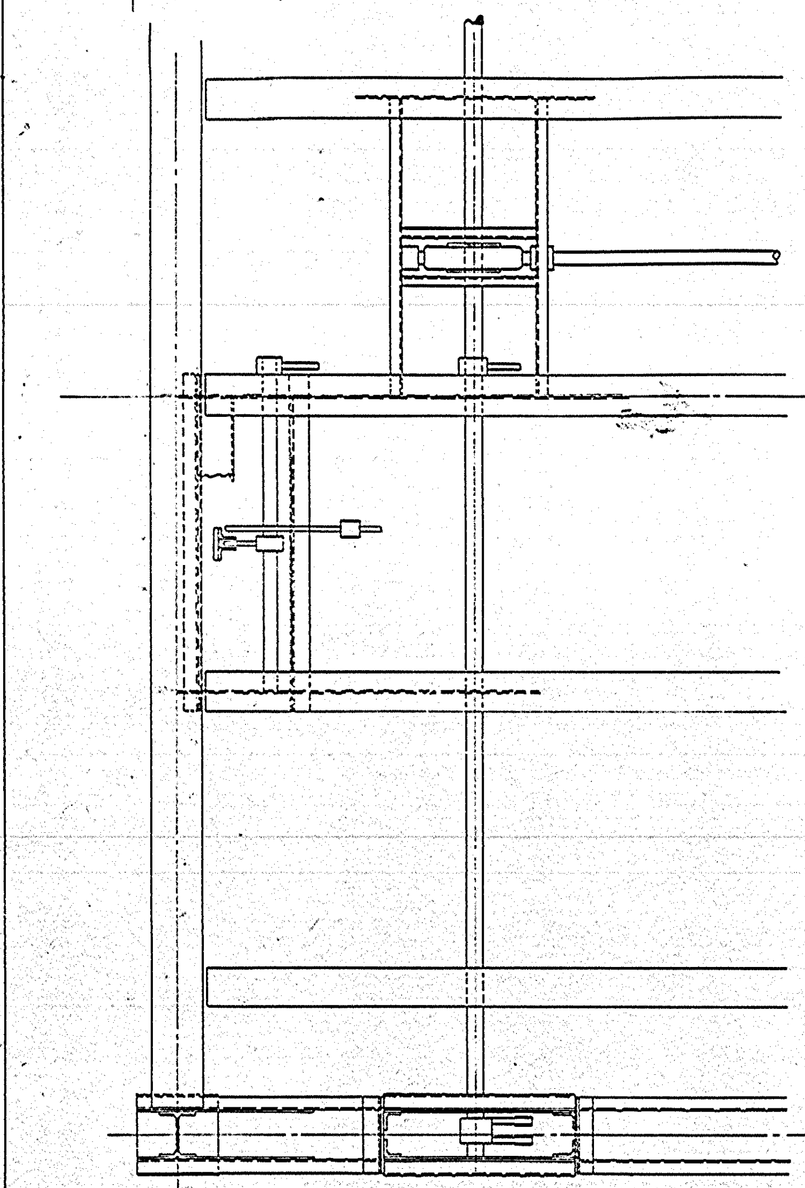
PLAN
OF LADDER LEADING
Scale 1/2"=1'

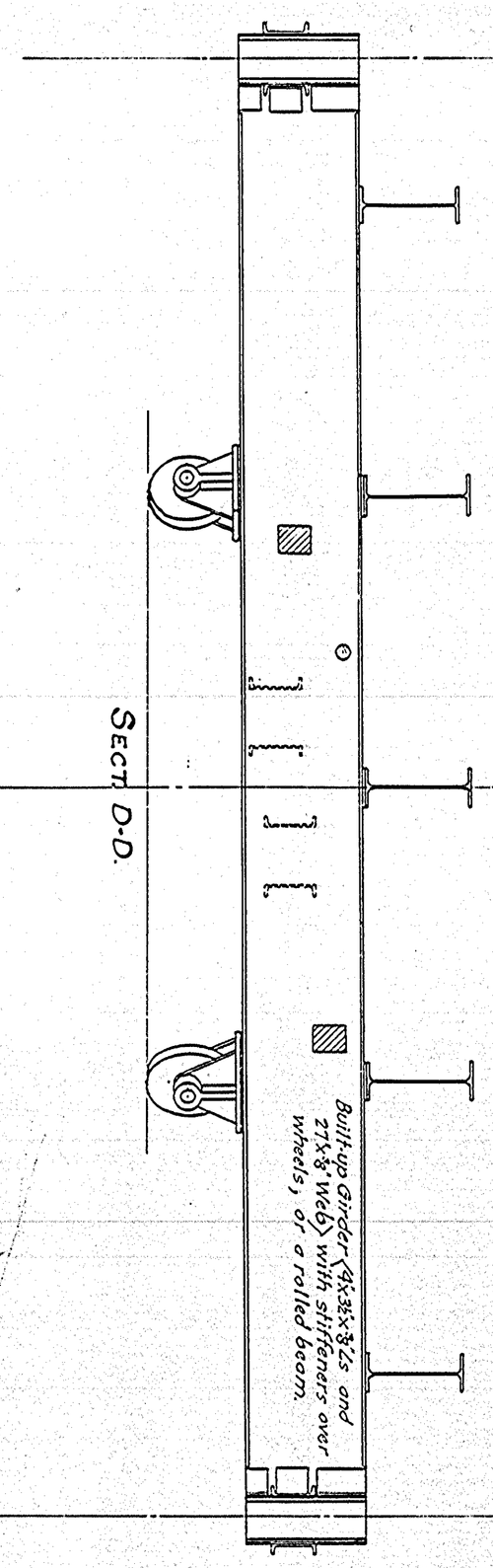


ELEVATION
OF
LADDER LEADING TO
NAVIGATION LIGHT AT
U1
(ONE EACH END OF SPAN)
Scale 1/2"=1'

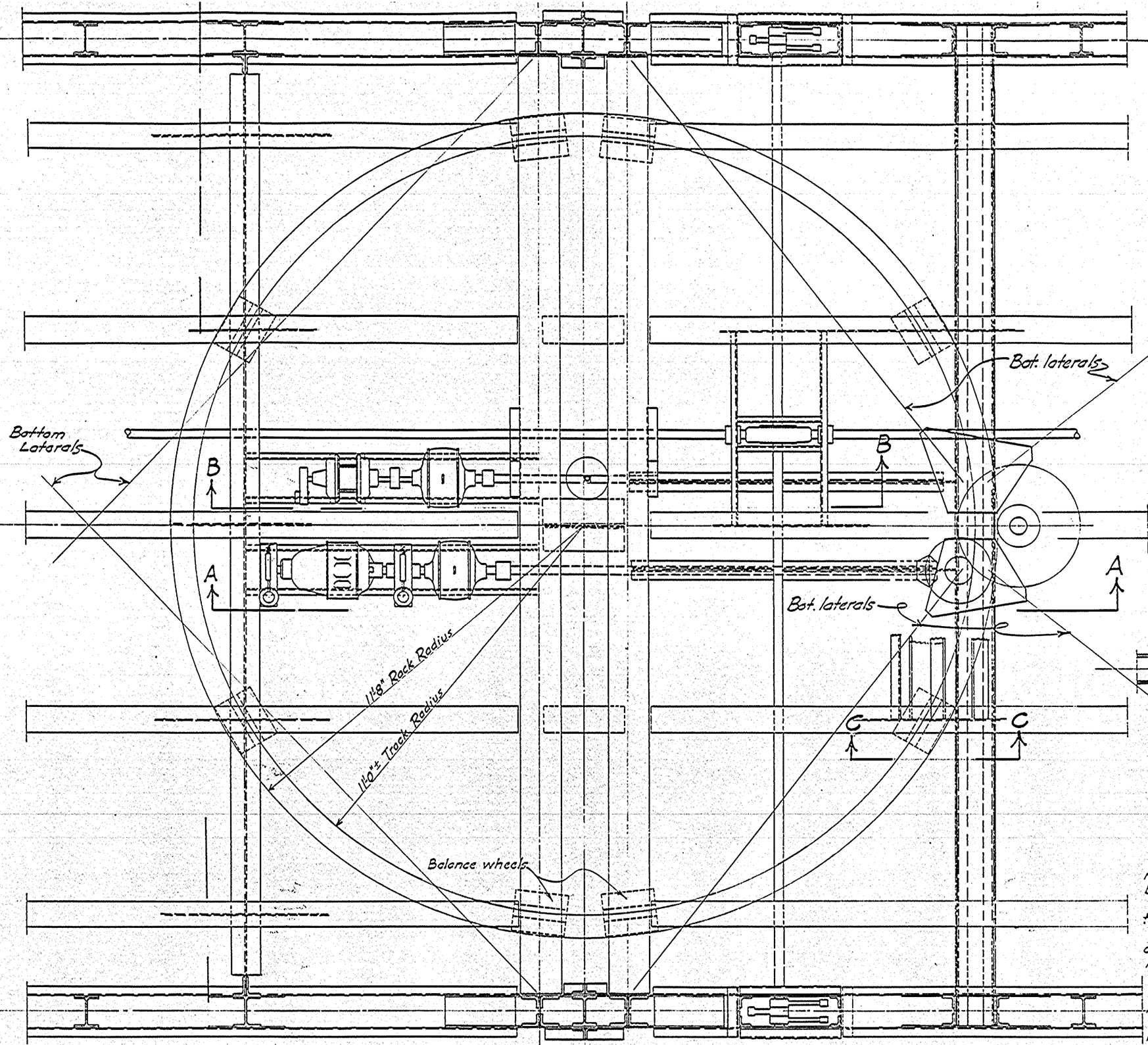

Studding above door similar to that above window.
2'-6"
2'-6"
2"x6"
2"x6"
2"x

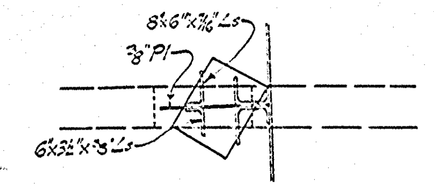


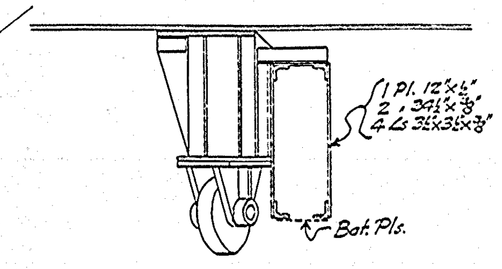




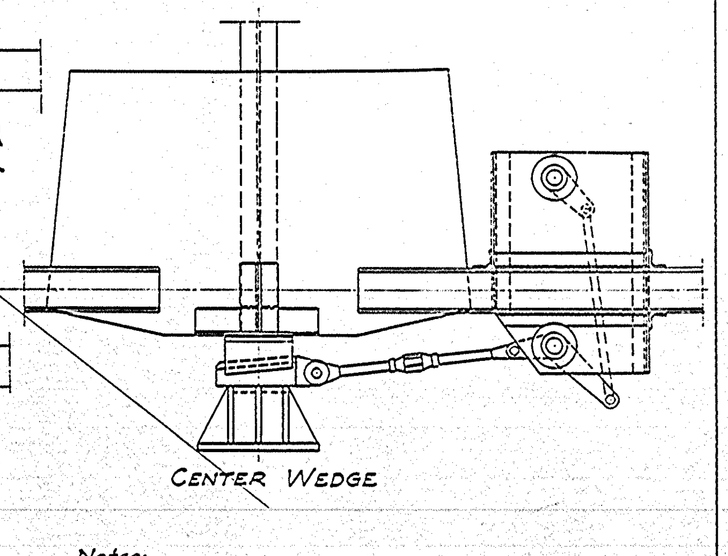
SECT. D-D.

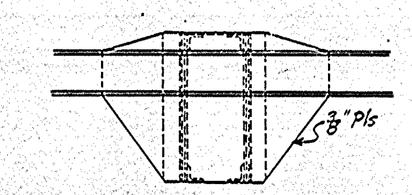






SECT. C-C





Notes:

Machinery and Castings shall conform to the requirements of the A.R.E.A. Specifications for Movable Railway Bridges, 3rd. Edition, July 1931.

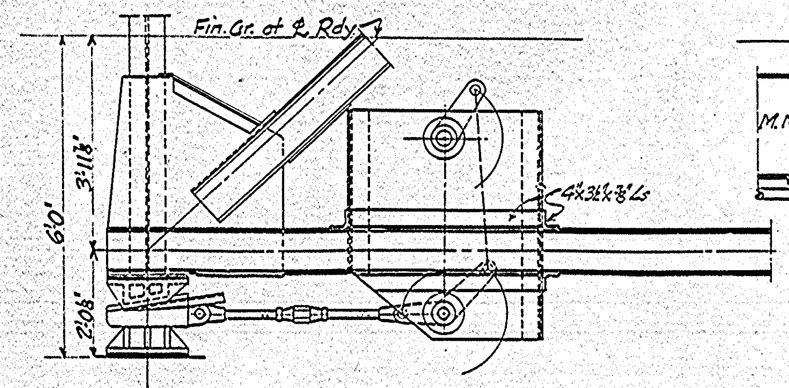
Machinery supports shall be made adequate in regard to desired stiffness as well as in regard to strength.

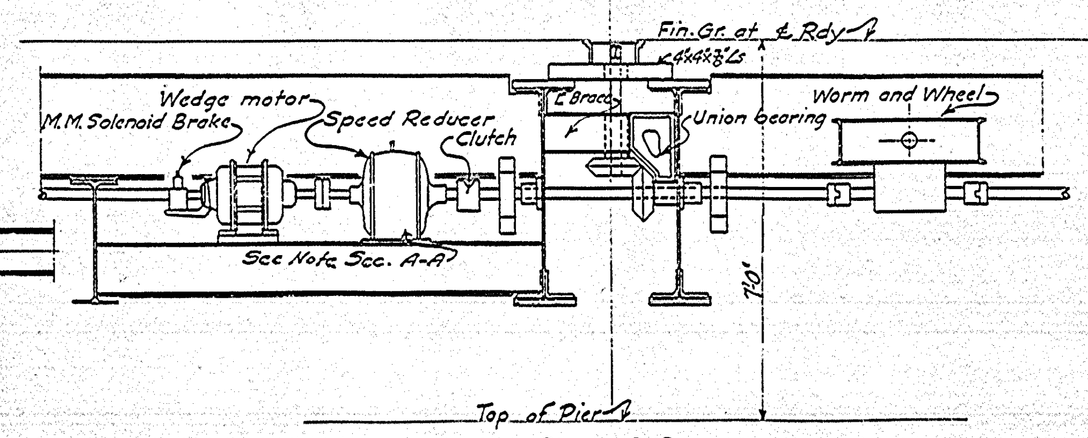
Where shafts cut thru webs of members or where connections are made to flanges of members, the members shall be reinforced or increased.

The minimum thickness of material in machinery supports shall be ⅜". All detail drawings shall be submitted for approval. No unchecked drawing will be accepted. All calculations incidental to stresses in machinery shall be submitted.

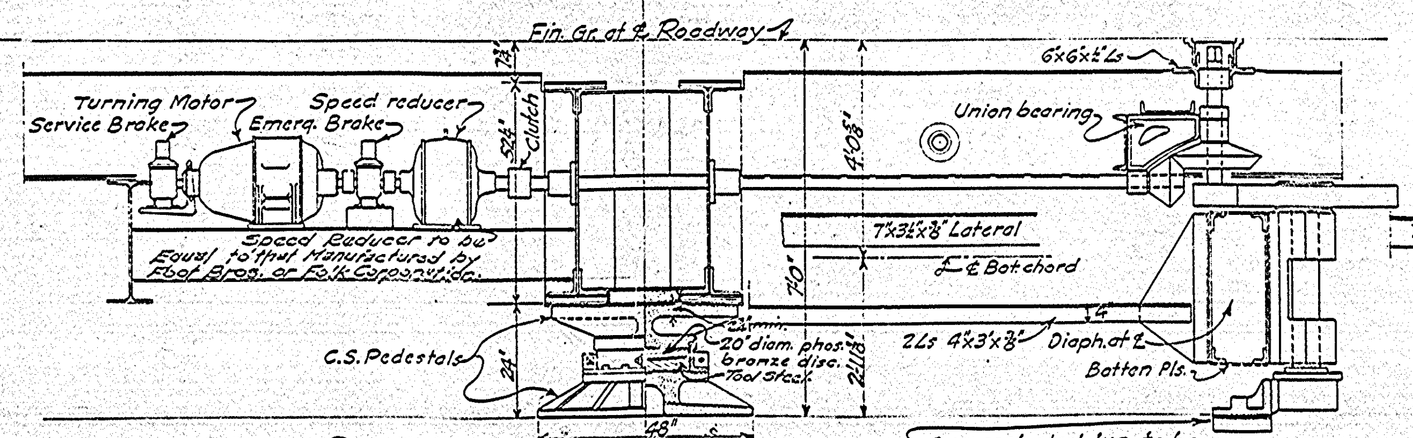
The Contractor shall provide hand-levers at roadway level for the purpose of disengaging the clutches to wedge and turning motors in case it is desired to turn the bridge by the man-power mechanism. Suitable locks for these hand-levers shall be provided.

No attempt has been made to show all bearings, couplings, connections, etc., but they shall be furnished in accordance with the specifications.





SECT. B-B



SECT. A-A.

One cast steel lug to be provided for each rack segment, each lug to be designed to take total rack force

APPROXIMATE WEIGHTS:
Struc. Steel in Machinery Supports 17,000 Lb.
Machinery and Castings 45,000 Lb.

Drawn & Traced by: W.J. Keeling, Jr.
Checked by:

INTRACOASTAL WATERWAY FROM LITTLE RIVER, S.C. TO WINYAH BAY, S.C.

PROPOSED HIGHWAY BRIDGES

NEAR LITTLE RIVER, S.C. AND NEAR SOCASTEE, S.C.

SWING SPAN MACHINERY

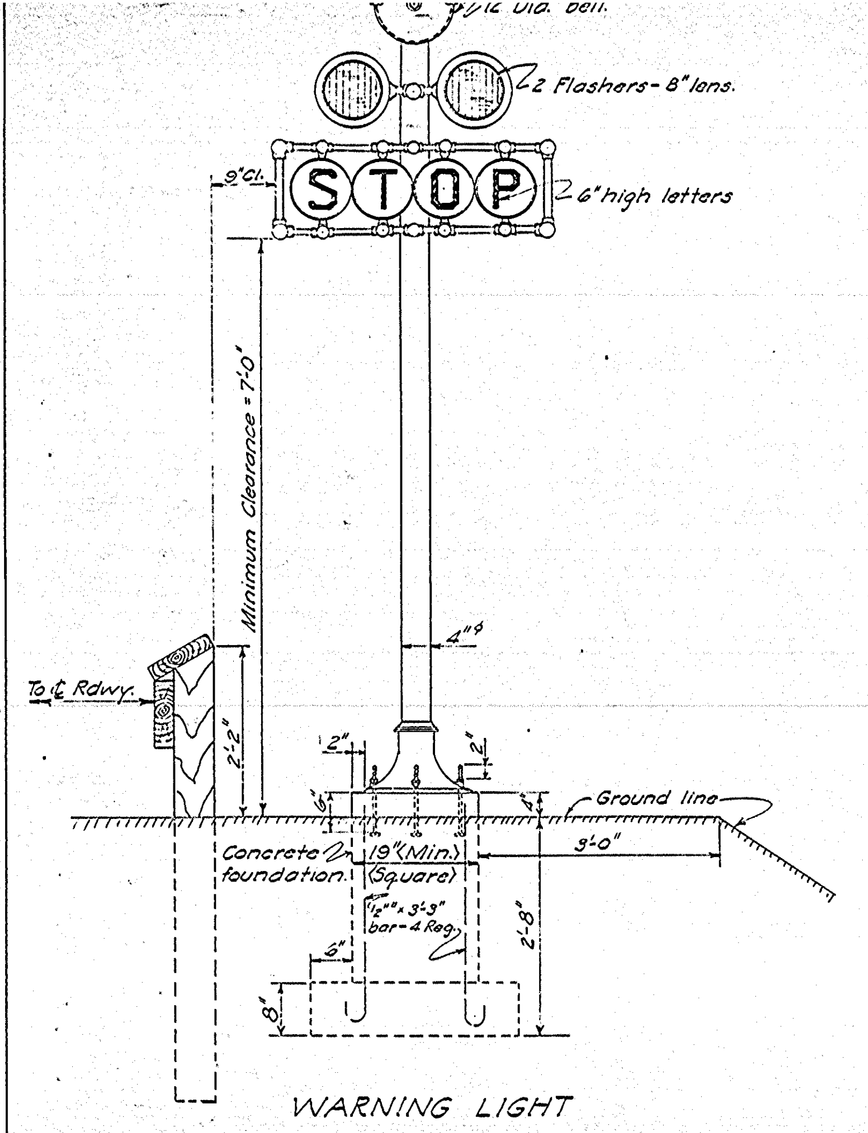
IN 14 SHEETS SHEET Nº 7 SCALE: ½"=1'

U.S. Engineer Office, Charleston, S.C. March 10, 1934.

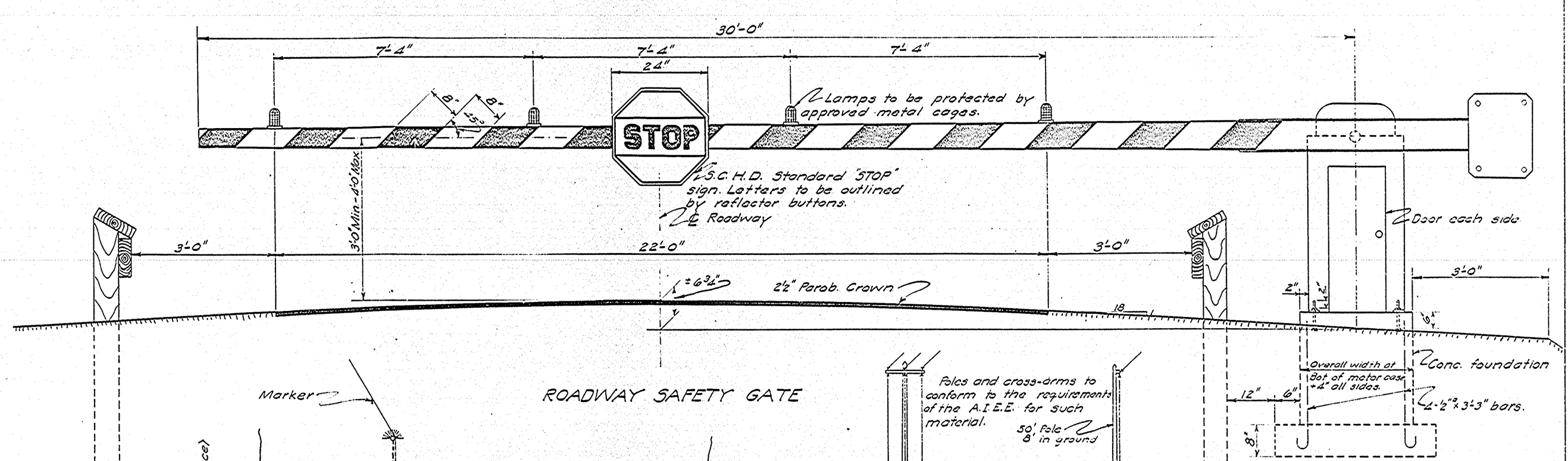
Submitted: Thos. H. Mumford
State Highway Engineer

Approved: W. D. Styer
Colonel, Corps of Engineers, U.S. Army.

File Nº 8-2-11/2

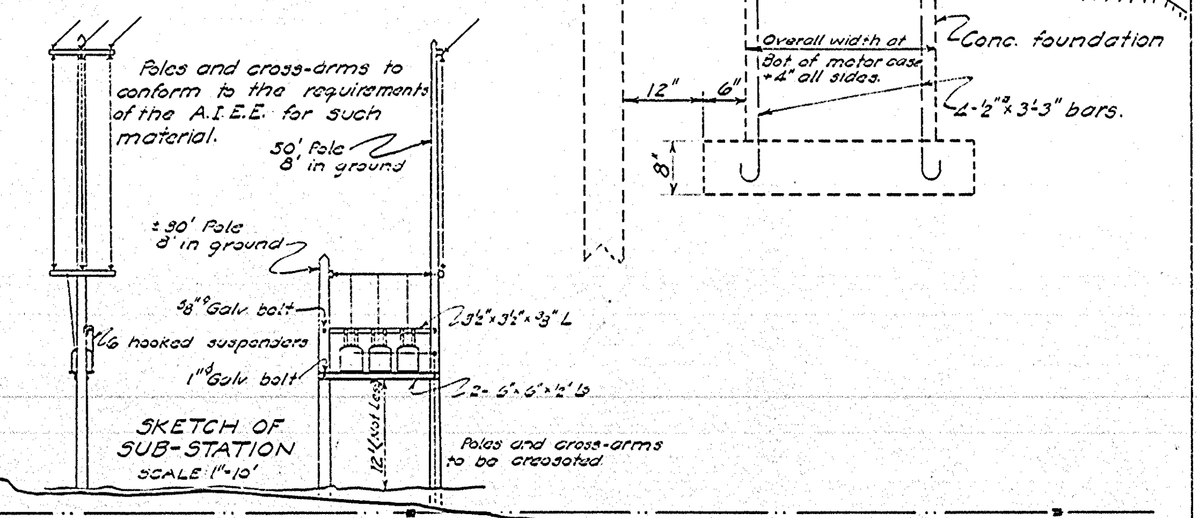


WARNING LIGHT



ROADWAY SAFETY GATE

PLAN



SKETCH OF SUB-STATION
SCALE 1"=10'

ELEVATION
SHOWING GENERAL LOCATIONS OF WIRES TO LIGHTS & GATES
SCALE: 1"=25'

Note:
The wiring shown is for the bridge 12 miles S.E. of Conway. The wiring for the bridge 3 miles S. of Little River is similar, except there will be no lead-in cable from a power line as electricity is to be generated at the bridge.

INTRACOASTAL WATERWAY FROM LITTLE RIVER, S.C. TO WINYAH BAY, S.C.
PROPOSED HIGHWAY BRIDGES
NEAR LITTLE RIVER, S.C. AND NEAR SOCASTEE, S.C.
WARNING LIGHTS, SAFETY GATES & WIRING
IN 14 SHEETS SHEET No. 8 SCALE: AS SHOWN
U.S. ENGINEER OFFICE, CHARLESTON, S.C. MARCH 10, 1934

SUBMITTED: Paul Manning
S.C. STATE HIGHWAY ENGINEER

APPROVED: Wm. Sykes
COLONEL, CORPS OF ENGINEERS, U.S. ARMY

File No 8-2-14

Drawn by: JC Albergotti, March 15, 1934
Checked by:

8

PLAN — SURVEYED ____ DATE; PLOTTED ____; NOTE BOOK ____; AS MOTED ____; NO. ____; RT. OF WAY CHECKED ____; STRUCTURE SURVEYED ____; BY ____

PROFILE — SURVEYED ____ DATE; PLOTTED ____; NOTE BOOK ____; AS MOTED ____; NO. ____; STRUCTURE SURVEYED ____; BY ____

J.B. Cooper

Cultivated Field
Mrs J.B. Cooper

Lower Pine Island Road

To Conway

Power Line

Telephone Line

Barn

Warehouse

Service Sta.

Old Gin

Barn

Farm Res.

T.B. Cooper Store

Res.

Garage

Offset Line

Sta. 15+93.71 left of 12+21

℄ Canal

Floral Beach Estate
(W.H. Graevar - 1224 Washington St.
Columbia S.C. - Phone 5281)

Edge of Spoil

M.G. Anderson

Swamp

Swamp
Woods

Power Line

Superelevation begins on Right
at Sta. 27+02.82

Swamp

Swamp

Line B

12+60=0+00
=20°-05' R

B.M. No. 2-9

7+51.4
Δ=14°-23'L

320' R/W For
Intracoastal Waterway

15+33.0
Δ=28°-43'L

Cemetery

Singleton Swamp
Service Sta.

15+33=0+00
Δ=25°-26'R

Socastee Creek

Gov. B.M. No. 2-9 20" cedar wire nail driven thru 10" tin cap on 16" inch gum tree on West side of Hwy 17 & 38 & about 150 Ft. South of ℄ of Canal. Elevation 11.15 feet above M.L.W. at the mouth of Little River.

Notes to Resident Engineer —
Changes involving increased cost of project must be specifically authorized by the District Engineer in advance of being made.
Weekly progress reports, copies of plans of all changes made during construction and forwarded each month to the Charleston office information necessary to check monthly estimates.
The Resident Engineer shall make the proper grade connections at the beginning and end of this project and adjust quantities accordingly.
He shall run cross-section the entire project before any grading is done. Original quantities figured from sta. 10+00 to sta. 52+00 on line A and from sta. 22+00 to sta. 28+25 on line B.

Subgrade

Res. Engr. to make proper connection with existing pavement

200' V.C.

-1.00%

+1.00%

-1.00%

Subgrade

Pl. Sta. 16+29.7
P.I. of Pl. 17+00.7
Elev. = 11.00
Sta. 22+00 Pt. on Tan.
Elev. = 11.00
P.I. of Pl. 23+00.7
Elev. = 12.00
P.I. of Pl. 24+00.7
Elev. = 12.00

Pl. Sta. 15+22.5
Elev. 15.73

Pl. = Sta. 21+00.0
Elev. = 14.58

Beginning of 2° Curve Sta. 15+33.25

Pier No. 1

500' V.C.

℄ Canal Sta. 11+97.2

End of 2° Curve Sta. 15+83.25

Subgrade Elevations

EXC. 111 EMB. 5274
BOR. 5690 TOP. 521
TOT. 5801 TOT. 5801

EXC. 11 EMB. 11,756
BOR. 12,145 TOP. 1,126
TOT. 12,382 TOT. 12,382

APPROACHES
TO
BRIDGE OVER INTRACOASTAL WATERWAY
ON
CONWAY-MYRTLE BEACH ROAD

Sheet 15
of 23 Sheets

PLATE I — PLAN — PROFILE O. M. & R. C. STANDARD
KUFFEL & ESSER CO. (NEW YORK)

PLAN — SURVEYED / PLOTTED / NOTE BOOK / NO. — DATE / BY / REF. OF MAP CHECKED

PROFILE — PROJECTED / PLOTTED / NOTE BOOK / NO. — DATE / BY / STRUCTURE NOT INCLUDED

Swamp Woods

Superelevation begins on Rt. at Sta. 27+02.82

M.G. Anderson

Swamp Woods

Socastee Creek

P.C. = Sta. 31+20.62

Cultivated Field

P. I. = 37+62.84
Δ = 67°-48' Lt.
D = 6°-00'
T = 642.02'
L = 1130.0'
E = 193.6'

School

Place 45 ft. of 18" R.C. Pipe and build "L" headwall as detailed on sheet no.

Singleton & Stalvey Service Station

B.M. No. 2-8

This power pole to be moved in accordance with Section 4.6. of S.C. State Highway Dept. Standard Specifications.

Telephone Line

Cemetery

Church

Barn

Cultivated Field

M.G. Anderson

To Murrells Inlet

Cultivated Field

Barn

Residence

Shed

Shed

Shack

Residence

Old Field

Superelevation ends on Rt. at Sta. 48+22.86

To Myrtle Beach

Residence to be moved in accordance with Section 4.6 of S.C. State Highway Dept. Standard Specifications.

For B.M. 2-8 - 20" pecan with nail driven in the root flare of a 12" inch gum tree in fork of roads of Hwy. No. 38 & Murrells Inlet road at Socastee 3.5 Across road from Stalvey's Filling Station. Elevation = 9.10 Feet above M.L.W. of the mouth of Little River

Equality St. 12.6887 Back = 1268.87 Ahead

Subgrade 0.00 %

200' V.C.

STA. 33+50
ELEV. 19.28

+0.14 %

STA. 40+00
ELEV. 19.39

300' V.C.

0.28 %

200' V.C.

STA. 50+00
ELEV. 17.02

0.00 %

Res. Engineer to make proper connection with existing pavement

	EXC.	EMB.	B/W	BOR.	EXC.	EMB.	B/W	BOR.	EXC.	EMB.	B/W	BOR.	EXC.	EMB.	B/W
	—	8936	1105	8936	1195	—	1105	123	345	245		318	114	1306	
TOT.	8936	TOT.	8936	TOT.	1252	TOT.	1252	TOT.	345	TOT.	345	TOT.	1637	TOT.	1437

APPROACHES TO BRIDGE OVER INTRACOASTAL WATERWAY ON CONWAY-MYRTLE BEACH ROAD

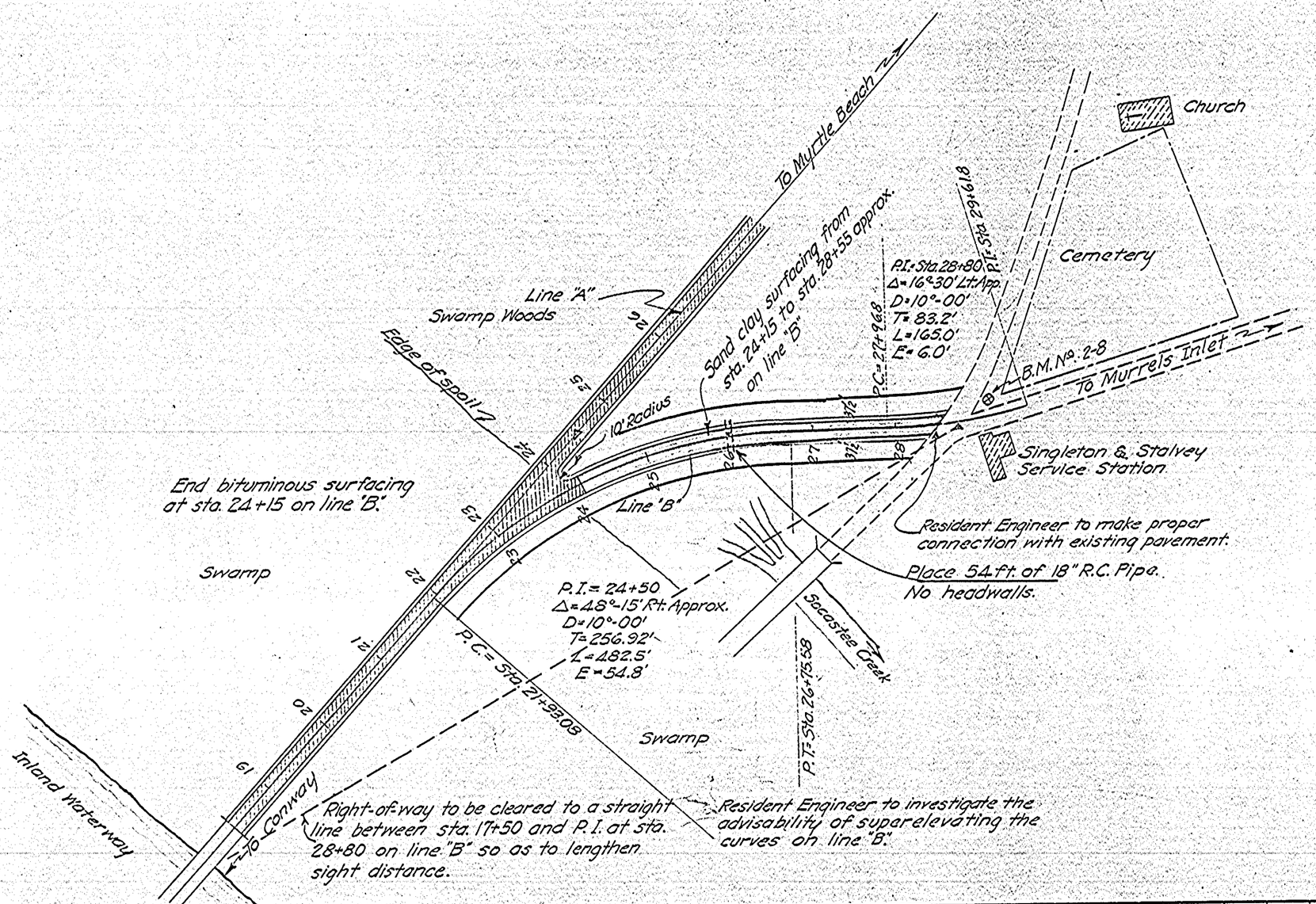
Sheet 16 of 23 Sheets


PLAT 30 — PLAN-PROFILE O. P. R. & E. STANDARD KEUFFEL & ESSER CO. NEW YORK

PLAN
DRAWN BY
TRACED
CHECKED BY
NOTE BOOK
SCALE
DATE
NO.
RT. OF WAY CHECKED

PROFILE
PLOTTED
TRACED
GRADES CHECKED
NOTE BOOK
SCALE 1"=20' H. 1"=10' V.
NO.
DRAWING NO. SCT-N3-CW-(13)

BY
DATE
J.T.H.
PAPER





PLAN & PROFILE
FOR
LINE "B"
TURN-OFF TO MURRELS INLET
FOR
BRIDGE OVER INTRACOASTAL WATERWAY
ON
CONWAY-MYRTLE BEACH ROAD

Sheet 17
of 23 Sheets

PLATE 1 — PLAN-PROFILE C. P. R. & R. E. STANDARD
KEUFFEL & ESSER CO. NEW YORK